


PLAT OF SURVEY

of
The West line of the Norman B. Barr Camp Property,
Being the West line of Grand Terrace Subdivision, located
in the Northwest 1/4 of Section 12, Town 1 North,
Range 16 East, Village of Williams Bay, Walworth County, Wisconsin.

Surveyed for: **Norman B. Barr Camp**
483 Outing Street
Williams Bay, Wisconsin. 53191



Bearings referenced to surveys done by Lloyd L. Jensen
& George Dunham dated 1960 and 1967.


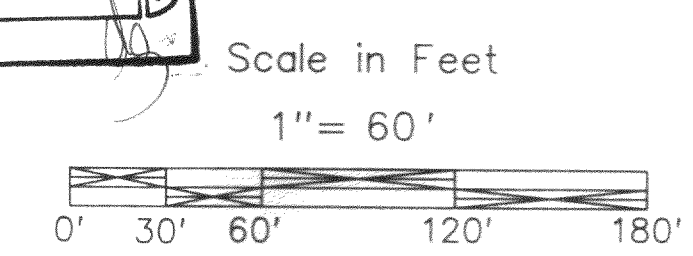

JENSEN SURVEYING & MAPPING S.C.

45 South Wisconsin Street P.O. Box 322
Elkhorn, Wisconsin. 53121
Telephone & Facsimile (414) 723-3434

Mapping date: March 24, 1994.

Revisions:

- Legend**
- Found Concrete Monument
 - Found Iron Pipe
 - ▨ HOUSING
 - BLACKTOP



Copyright © 1994 by Jensen Surveying & Mapping S.C.

All rights reserved. No part of this survey plat may be reproduced or transmitted in any form by any means - graphic, electronic, or mechanical, including photocopying, tracing, or information storage and retrieval systems - without permission in writing from Thomas P.A. Jensen, Jensen Surveying & Mapping S.C..

I, Thomas P.A. Jensen, Wisconsin Registered Land Surveyor, do hereby certify that this survey was performed by me, or under my direction in full compliance with the owner's / agent's instructions and Chapter A-E 7 of the Wisconsin Administrative Code "Minimum Standards for Property Surveys"; and that this map is as accurate representation thereof to the best of my knowledge and belief.

Thomas P.A. Jensen
Thomas P.A. Jensen R.L.S. 1084

W&T-8
W&T-1
W&T-2